



Secretaria de Meio Ambiente e Desenvolvimento Sustentável - SEMAD  
Centro de Informações Meteorológicas e Hidrológicas do Estado de Goiás - CIMEHGO  
Sala de Situação de Monitoramento de Riscos e Desastres Naturais

Boletim nº: 0060

Elaborado na data: 10/03/2023

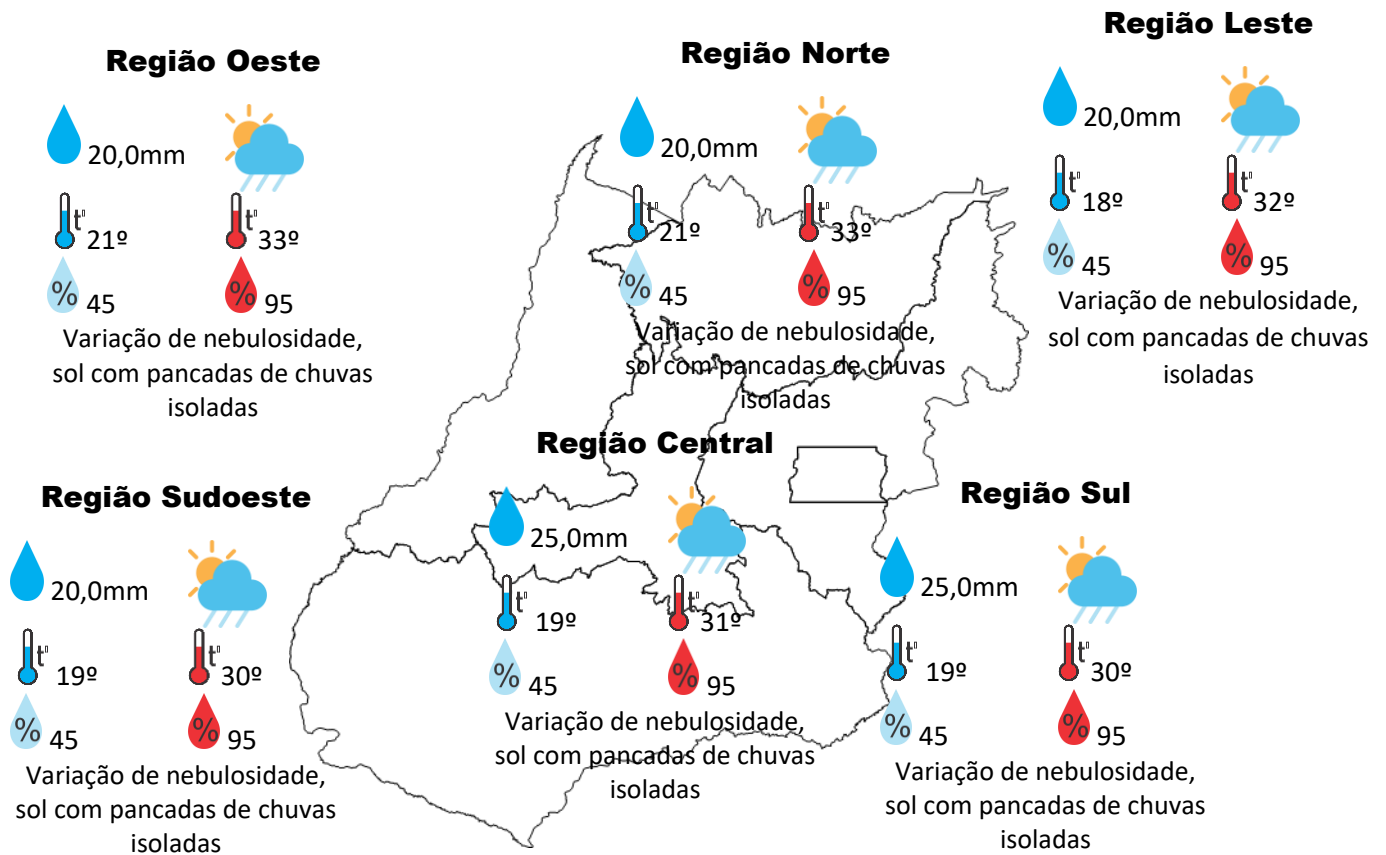
Previsão para data: 11/03/2023

### Informações do Tempo para o Estado

**Sábado** o aumento de nebulosidade sobre Estado de Goiás combinado com o calor vai favorecer a formação de áreas de instabilidade, conseqüentemente teremos pancadas de chuvas isoladas, acompanhadas de rajadas de vento e raios.

**Capital:** Variação de nebulosidade, sol e pancadas de chuvas, temperatura máxima podendo chegar aos 30°C e umidade relativa do ar variando entre 45% a 95%, o nascer do sol será às 06:19hs e o pôr do sol às 18:35hs.

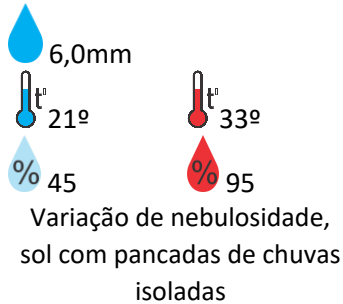
**Alerta para o Estado:** Risco potencial de chuvas locais, com intensidade de moderada a forte.





## Previsão para alguns municípios:

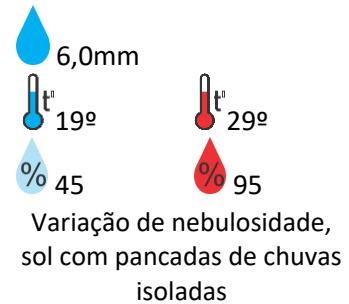
### Porangatu



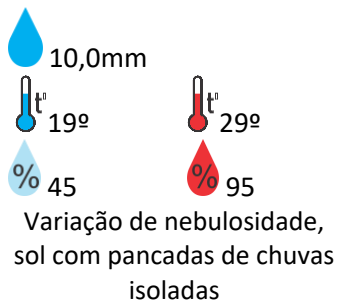
### Catalão



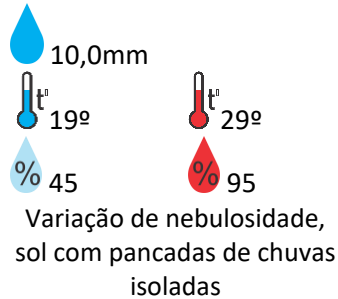
### Jataí



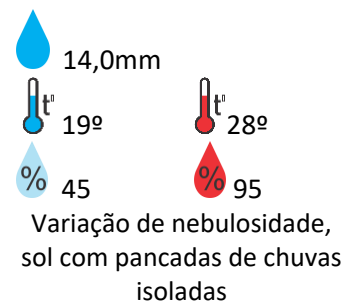
### Rio Verde



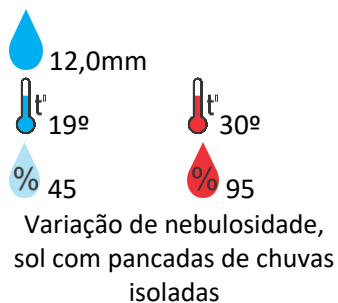
### Luziânia



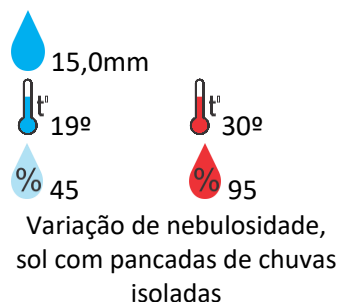
### Anápolis



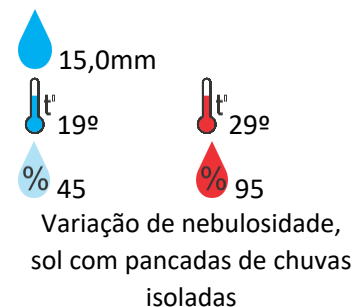
### Goiânia



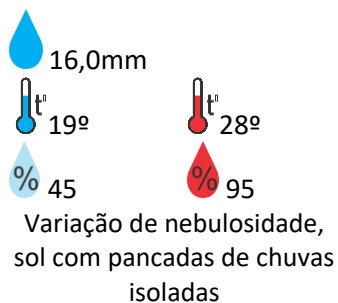
### Itumbiara



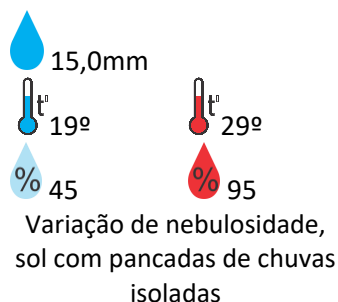
### Ouvidor



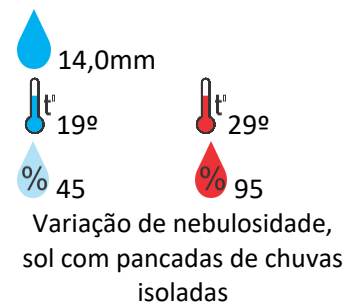
### Goiandira



### Três Ranchos

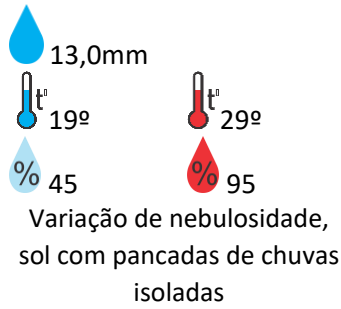


### Cumari

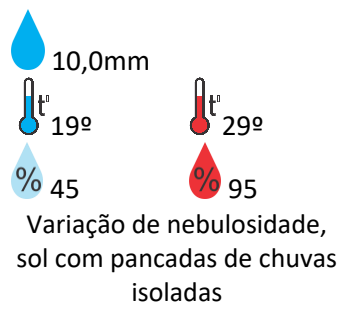




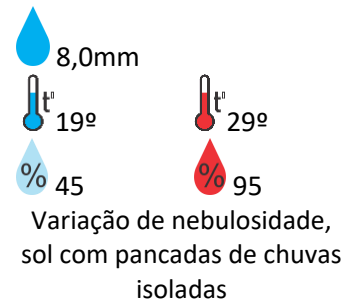
### Ipameri



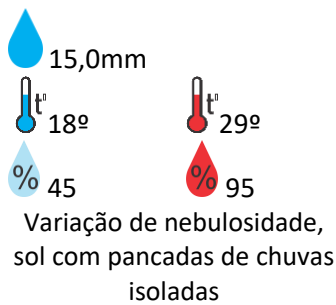
### Nova Aurora



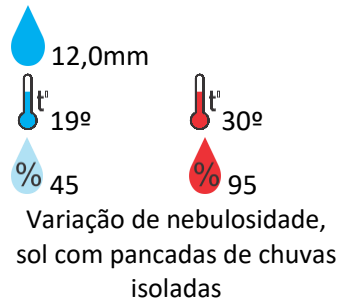
### Formosa



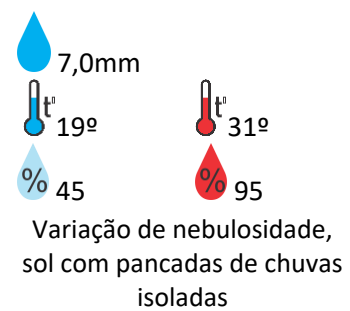
### Cristalina



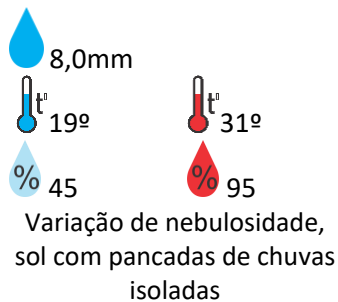
### Santa Helena



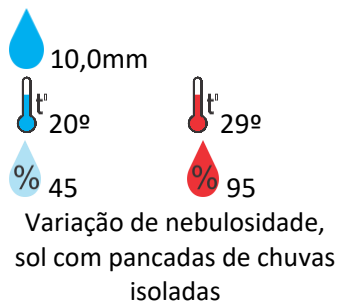
### Ceres



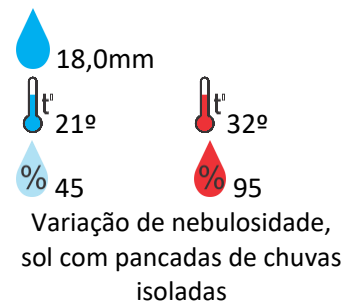
### Goianésia



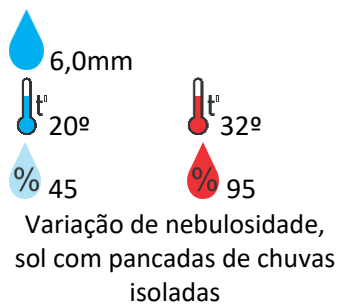
### Davinópolis



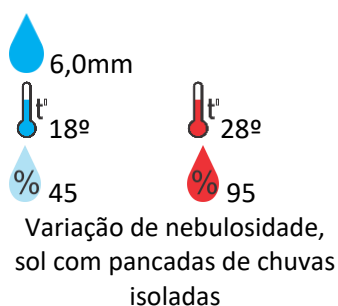
### Rubiataba



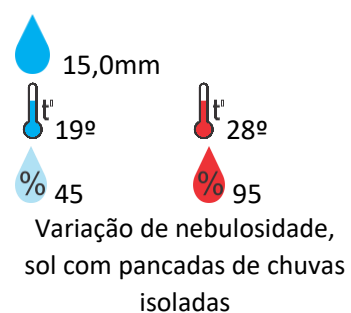
### Flores de Goiás



### Alto Paraíso



### Chapadão do Céu



**OBS:** As informações contidas nesse boletim do tempo levam em consideração dados das variáveis meteorológicas previstas por modelos meteorológicos e análise de imagens de satélite do dia 10/03/2023 às 07:00 horas



Secretaria de Meio Ambiente e Desenvolvimento Sustentável - SEMAD  
Centro de Informações Meteorológicas e Hidrológicas do Estado de Goiás - CIMEHGO  
Sala de Situação de Monitoramento de Riscos e Desastres Naturais

Boletim nº: 0060

Elaborado na data: 10/03/2023

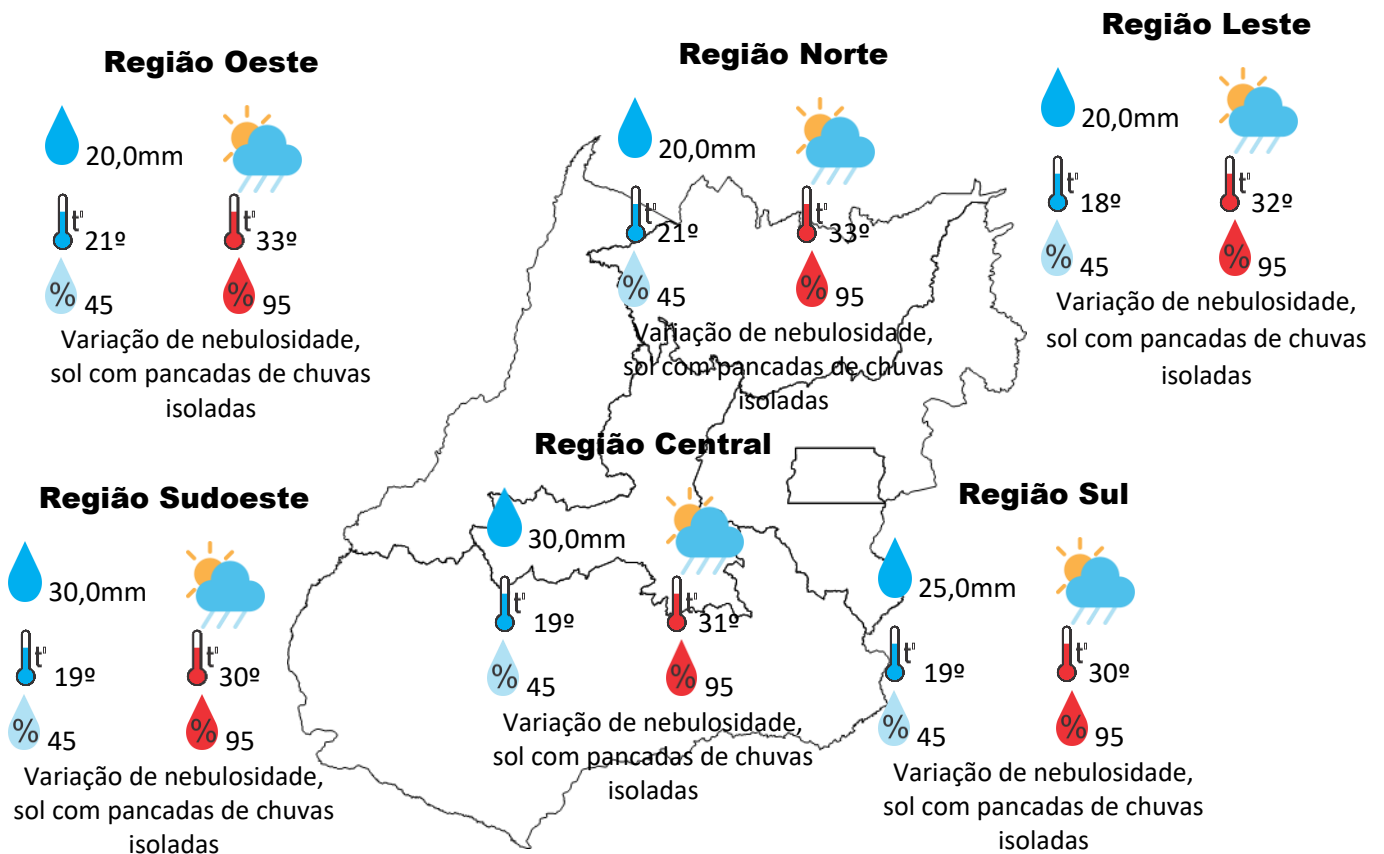
Previsão para data: 12/03/2023

### Informações do Tempo para o Estado

**Domingo** o aumento de nebulosidade sobre Estado de Goiás combinado com o calor vai favorecer a formação de áreas de instabilidade, consequentemente teremos pancadas de chuvas isoladas, acompanhadas de rajadas de vento e raios.

**Capital:** Variação de nebulosidade, sol e pancadas de chuvas, temperatura máxima podendo chegar aos 30°C e umidade relativa do ar variando entre 45% a 95%, o nascer do sol será às 06:19hs e o pôr do sol às 18:34hs.

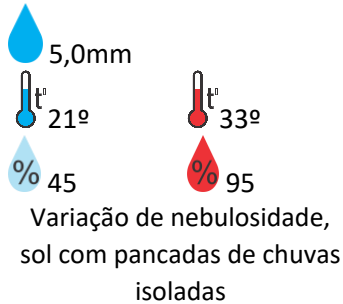
**Alerta para o Estado:** Risco potencial de chuvas locais, com intensidade de moderada a forte.





## Previsão para alguns municípios:

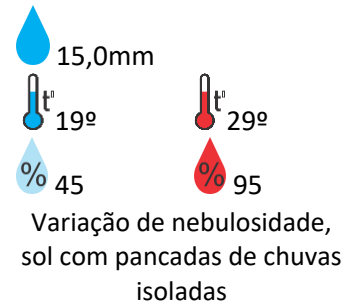
### Porangatu



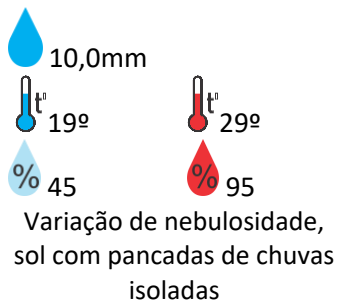
### Catalão



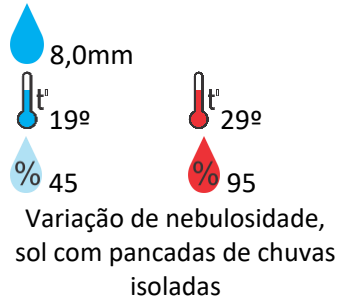
### Jataí



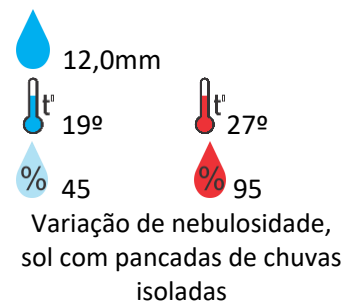
### Rio Verde



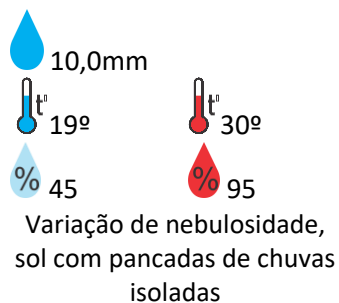
### Luziânia



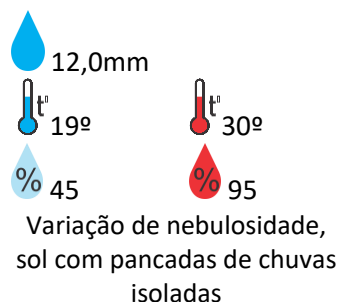
### Anápolis



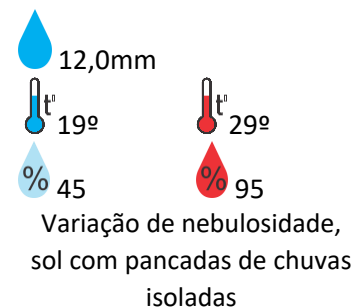
### Goiânia



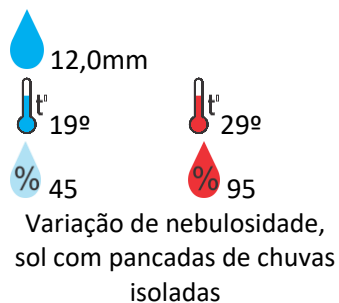
### Itumbiara



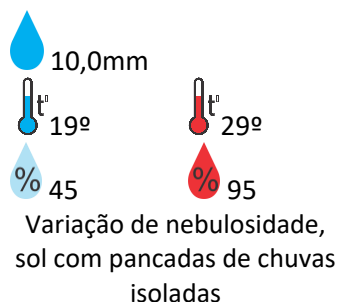
### Ouvidor



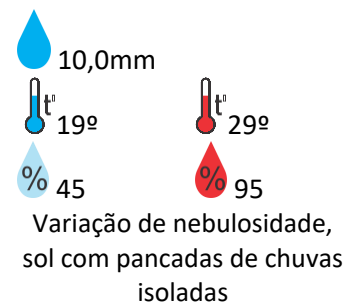
### Goiandira



### Três Ranchos

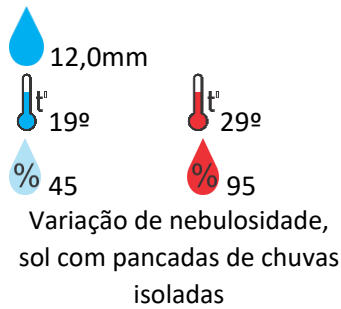


### Cumari

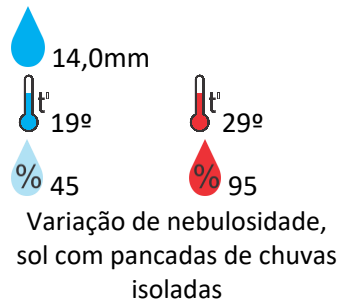




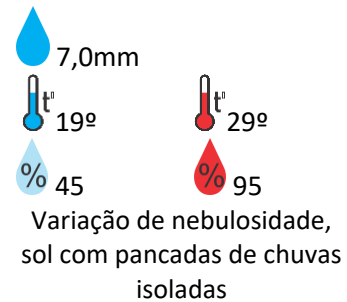
### Ipameri



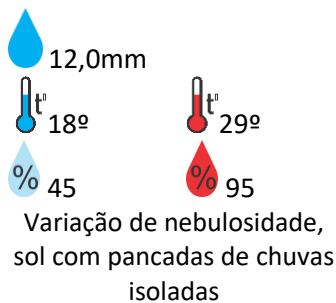
### Nova Aurora



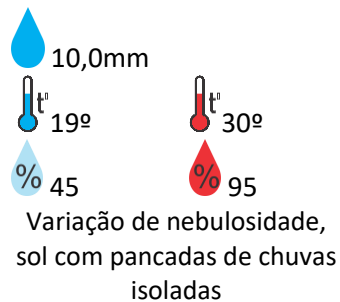
### Formosa



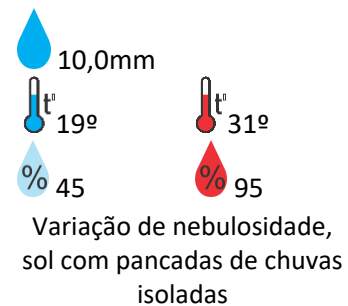
### Cristalina



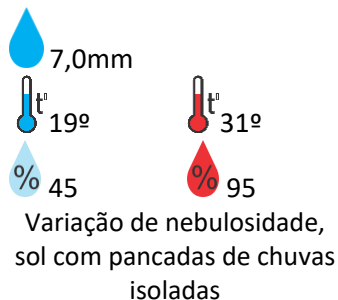
### Santa Helena



### Ceres



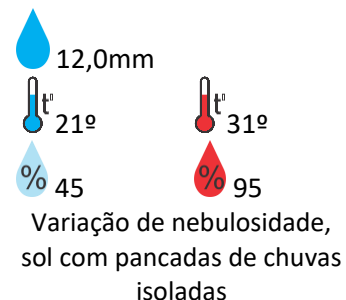
### Goianésia



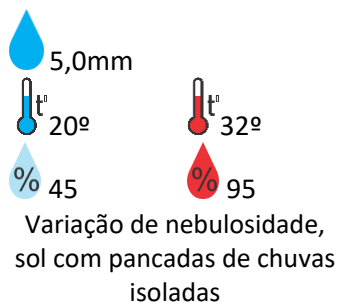
### Davinópolis



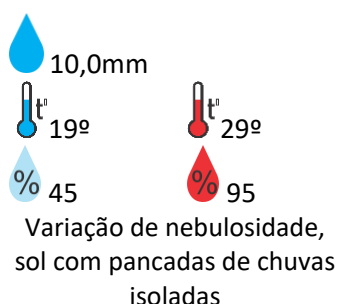
### Rubiataba



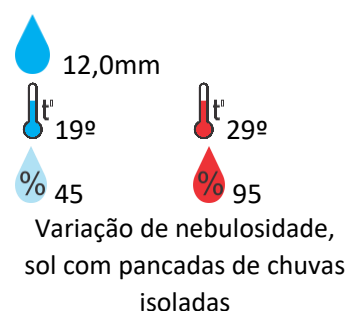
### Flores de Goiás



### Itaberaí



### Pires do Rio



**OBS:** As informações contidas nesse boletim do tempo levam em consideração dados das variáveis meteorológicas previstas por modelos meteorológicos e análise de imagens de satélite do dia 10/03/2023 às 07:00 horas